


Nari Nari Tribal Council

Gayini property pest management plan

Property details:

Property name:	Gayini (Nimmie Caira),
Owner:	Nari Nari Tribal Council
Property address:	c/- 412 Belmore St Hay Torry Plains 2748 Nap Nap Rd Hay
Property commodities:	Conservation area/s Agistment Stock (beef cattle and wool merino)

Plan completed by:	Krista Schade	Position:	Gayini Project Manager
Plan start date:	November 1, 2020	Plan end date:	On-going
Planned review date (12 months):	October 2021	Achieved review date:	
Local Land Services consultation completed:	✓ Yes / No	Consultation date:	10/11/2020
LLS Biosecurity Officer name:	Suzie Holbery	LLS Biosecurity Officer signature:	

Legislative & Contractual Obligations:

Obligation	Details
General Biosecurity Duty (GBD) *Applies to all NSW properties	The Biosecurity Act 2015 GBD - Any person who deals with biosecurity matter or a carrier and who knows, or ought reasonably to know, the biosecurity risk posed or likely to be posed by the biosecurity matter, carrier or dealing has a biosecurity duty to ensure that, so far as is reasonably practicable, the biosecurity risk is prevented, eliminated or minimised.
Land & Water Management Plan 2019	Nimmie Caira (Gayini) Land and Water Management Plan, in conjunction with NSW Department of Planning, Industry and Environment. (Commercial in confidence)
Gayini Healthy Country Plan 2020	Gayini plan of management, based on the Land & Water Management Plan.
Local Land Services Act 2013	NSW Legislation
National Parks and Wildlife Act 1974	NSW Legislation

Threatened Species Conservation Act 1995	NSW Legislation
Non-Indigenous Animals Act 1987	NSW Legislation

Local pest management groups:

Group	Co-ordinator
Riverina Pest Animal Committee	Michael Leane - Team Leader Invasive Species and Plant Health, Local Land Services
Mawambul Co-Management Group	Jamie Woods – Chair
Western Riverina Pest Project	Suzie Holbery
Low-bidgee Feral Fighter coordinated fox baiting	Suzie Holbery

Pest animals impacting property:

<input checked="" type="checkbox"/> Rabbit	<input type="checkbox"/> Wild Dogs	<input type="checkbox"/> Feral Goats
<input checked="" type="checkbox"/> European Red Fox	<input checked="" type="checkbox"/> Wild Deer	<input type="checkbox"/> Wild Horses
<input checked="" type="checkbox"/> Feral Pig	<input checked="" type="checkbox"/> Feral Cats	<input type="checkbox"/> Other: _____

Pest Plan:

PEST	RISK What is the impact each pest is having on the property	PRIORITIES/GOALS Eradicate, exclude, contain, or strategic management	ACTIONS Who will do what, when, how and where? Include financial allocation where appropriate e.g aerial shooting campaigns	MONITORING How will you know your achieving your priorities/goals?
Feral Pig	<ul style="list-style-type: none"> Lamb predation Water fouling Infrastructure damage Environmental damage Native animal predation including the endangered southern bell frog Spreading disease 	>1000 pigs removed annually or another amount determined suitable based on an estimate of the population through monitoring data.	<ul style="list-style-type: none"> Four Pig traps baited every 8 weeks year round 1080 poison baiting at four livestock exclusion yards four times per year. Ground control supported by LLS employed pest contractor as required \$20,000 allocation to one aerial shooting annually On-going opportunistic shooting events Involvement in LLS aerial shoots, when available Complimentary activities to neighbouring properties on request. 	<ul style="list-style-type: none"> Recording of pests removed numbers in staff weekly reports Recording of pest removal in Miradi system Vegetation impact surveys, under the Land & Water Management Plan, Healthy Country Plan Remote camera monitoring on bait stations and control sites.
Wild Deer	<ul style="list-style-type: none"> Competing with native animals and livestock for grazing resources Dispersing weeds, damaging infrastructure Spreading disease Damage to native 	Eradicate deer from the property within 5 years.	<ul style="list-style-type: none"> On-going opportunistic shooting events Focussed ground shooting using bait stations six times per year. \$20,000 allocation to aerial shooting annually Involvement in LLS aerial shoots, when available Ground control supported by LLS employed pest contractor as required 	<ul style="list-style-type: none"> Recording of pests removed numbers in staff weekly reports Recording of pest eradication in Miradi system Vegetation impact surveys, under the Land & Water Management Plan, Healthy Country Plan Remote camera monitoring on bait stations and control sites.

	<p>vegetation including new growth and saplings</p> <ul style="list-style-type: none"> Native animal predation, especially threatened species such as Plains Wanderer Spreading disease 	50 wild cats removed	<ul style="list-style-type: none"> On-going opportunistic shooting events Involvement in LLS aerial shoots, when available \$20,000 allocation to aerial shooting annually 	<ul style="list-style-type: none"> Recording of pest eradication numbers in staff weekly reports Recording of pest eradication in Miradi system Vegetation impact surveys, under the Land & Water Management Plan, Healthy Country Plan
Wild Cat	<ul style="list-style-type: none"> Lamb predation Native animal predation, especially threatened species such as Plains Wanderer 	80 > 2000 foxes removed annually	<ul style="list-style-type: none"> 1080 baiting program with 2000 baits buried at strategic locations throughout the property. On-going opportunistic shooting events Involvement in LLS aerial shoots, when available 	<ul style="list-style-type: none"> Recording of pest eradication numbers in staff weekly reports Recording of pest eradication in Miradi system Vegetation impact surveys, under the Land & Water Management Plan, Healthy Country Plan Measure bait take from bait stations to gauge the number of potential kills
Fox	<ul style="list-style-type: none"> Reduce the regeneration of native plants, through grazing and ringbarking of saplings Compete with native animals for food and shelter 	Destroy 10,000 ha of rabbit harbour.	<ul style="list-style-type: none"> 1080 baiting program Harbour destruction of burrows Box thorn removal On-going opportunistic shooting events 	<ul style="list-style-type: none"> Recording of pest eradication numbers in staff weekly reports Recording of pest eradication in Miradi system Vegetation impact surveys, under the Land & Water Management Plan, Healthy Country Plan
Rabbit				

	<ul style="list-style-type: none"> • Damage cultural sites, through soil erosion • Environmental damage • Attract other pest animals, such as wild dogs, foxes and feral cats, which can then prey on native animals, by providing food source. 			
--	--	--	--	--




Review notes:

Neighbours:

List all neighbours within 1 km of the boundary

Property	Name	Position	Phone	E-mail
Gayini	- Yanga National Park	- Senior Field Officer	03 5020 1764 0428 429 241	matt.mcclelland@environment.nsw.gov.au
-	- Nap Nap Station	- Manager	02 6993 6141	napnap@bigpond.com
-	- Moatfield Station	- Owner	02 6993 6134	rick@moatfield.com.au
-	- Ravensworth	- Owner	0404 444 600	rwh2010@live.com.au
-	- Hells Gate	- Owner	0429 201 768	gordon@jhwpaterson.com.au
-	- Willowvale	- Owner	0438 833 127	emu_park@bigpond.com
-	- Gooparle	- Owner	0427 828 902	
-	- Tala Lake	- Owner	0429 201 775	mhsinks@bigpond.com
Toogimbie	- Pevensey	- Owner	0437 769 283	mick.hately@kooba.com.au
-	- Birrawinnia	- Owner	0429 201 768	gordon@jhwpaterson.com.au
Glenhope	- Glenmea	- Owners	0437 769 283	mick.hately@kooba.com.au
-	- Pevensey	- Owners	0437 769 283	mick.hately@kooba.com.au
-	- Miegunya	- Owners	0439 901 238	
-	- Mungadale	- Owners	02 6993 1704	info@paraway.com.au

Property staff involved in the implementation of the plan:

Staff member's name	Position	Signature that they have read and will support the implementation of the plan.
Krista Schade	Gayini Project Manager	
Mark Brettschneider	Gayini Land Manager (Western)	
Jamie Woods	Gayini Land Manager (Eastern)	
Samantha Woods	Gayini Field Officer	